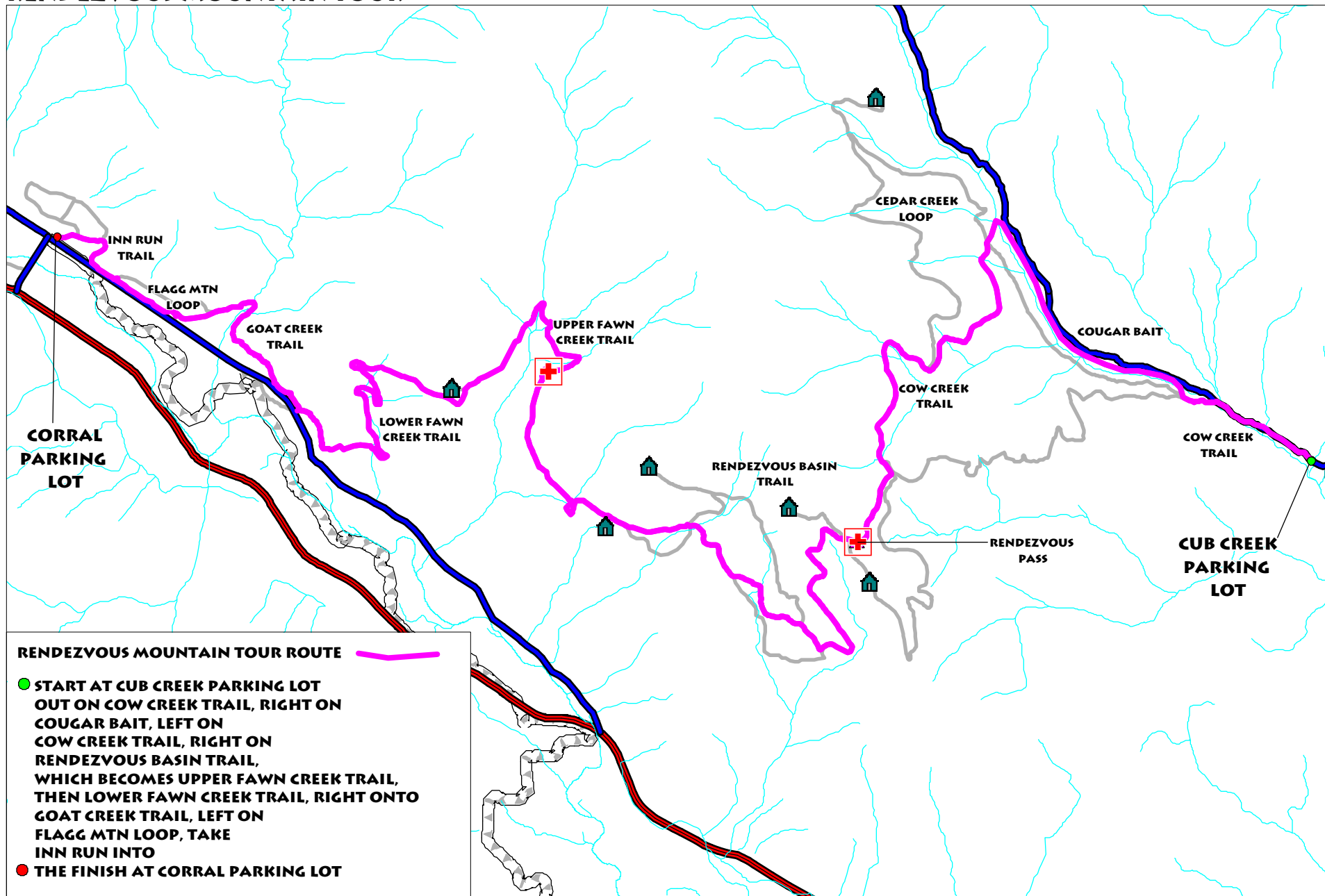





RENDEZVOUS MOUNTAIN TOUR



RENDEZVOUS MOUNTAIN TOUR ROUTE 

 **START AT CUB CREEK PARKING LOT**
 OUT ON COW CREEK TRAIL, RIGHT ON COUGAR BAIT, LEFT ON COW CREEK TRAIL, RIGHT ON RENDEZVOUS BASIN TRAIL, WHICH BECOMES UPPER FAWN CREEK TRAIL, THEN LOWER FAWN CREEK TRAIL, RIGHT ONTO GOAT CREEK TRAIL, LEFT ON FLAGG MTN LOOP, TAKE INN RUN INTO

 **THE FINISH AT CORRAL PARKING LOT**

 **AID STATION**

 **OTHER TRAILS**

SCALE: 1 INCH = 4,784 FEET
1/31/07

